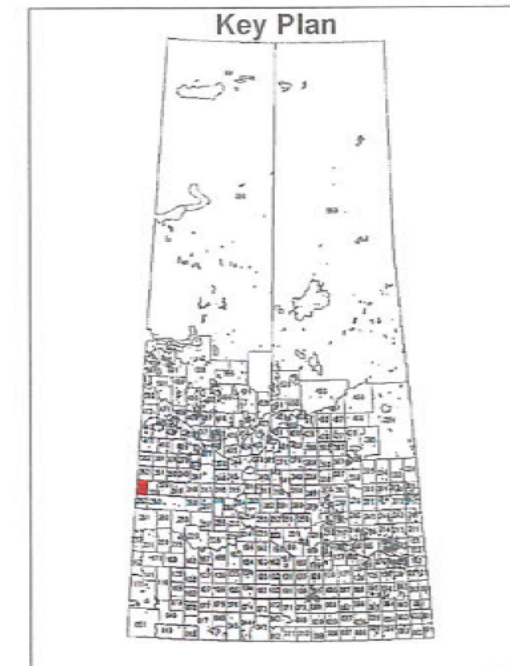


Zoning District Map

Rural Municipality of Antelope Park No. 322



Legend

- AR - Agricultural Resource District
- CR - Country Residential Acreage District
- H - Hamlet Residential District
- C/I - Highway Commercial/Industrial District
- FH - Flood Hazard Overlay*
- SH - Slope Hazard Overlay**
- ES - Ecological Sensitive Overlay***
- Boundary
- Major Highway
- Rural Road
- Watercourse
- Waterbody
- Community Pasture
- Township

Hamlet of Loverna : Insert 1
Hamlet of Hoosier : Insert 2

APPROVED
REGINA, SASK.
JAN 09 2020
Ministry of Government Relations

Note: *Flood Hazard Overlay is based on local knowledge and requires further studies to determine the proper 1:500 year flood elevation (i.e. floodway and flood fringe areas) as per the Planning and Development Act, 2007 and Statements of Provincial Interest.
**Slope Hazard Overlay is based on 15-30% Slope information from the AgriMap-Saskatchewan interactive map by Agriculture and Agri-Food Canada.
***Ecological Sensitive Overlay is based on the Representative Areas Network dataset from Information Services Corporation's GeoSask website (www.geosask.ca).

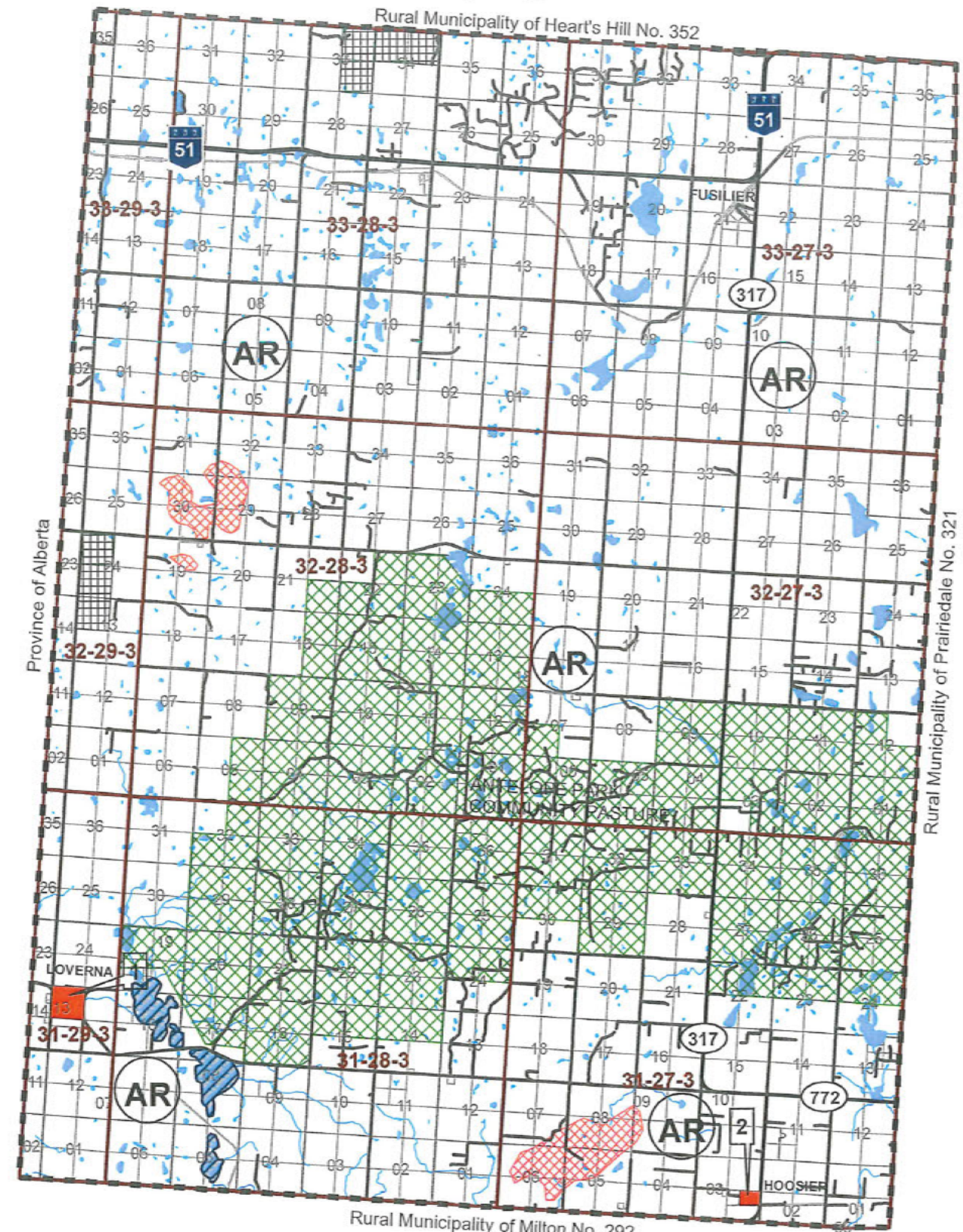
Reeve
Administrator



Seal

This is the Zoning District Map, referred to in Bylaw No. 2017-06, adopted by the Rural Municipality of Antelope Park No. 322.

This photocopy is a true copy of the original document, which has not been altered in any way.
Name: Robin Bushby
Signature: [Signature]
Title: Administrator
Signed at Marmora, Saskatchewan on March 20, 2019



Zoning District Map

Rural Municipality of Antelope Park No. 322

Insert 1: Hamlet of Loverna



Legend

- AR - Agricultural Resource District
- H - Hamlet Residential District
- Boundary
- Rural Road



[Redacted]
Reeve

[Redacted]
Administrator



Seal



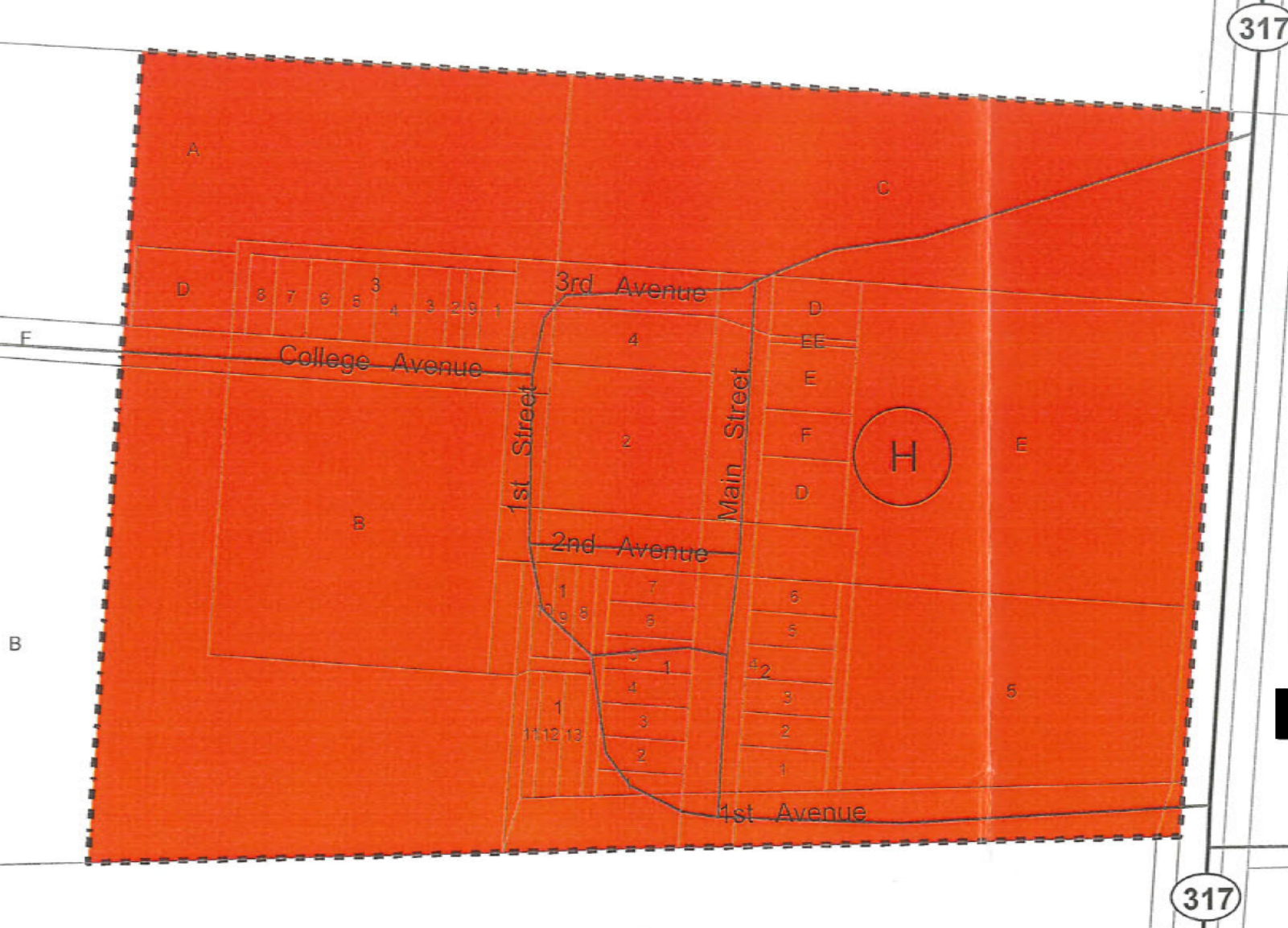
APPROVED
REGINA, SASK.
JAN 9 9 2020

[Redacted] is the Zoning District Map,
[Redacted] referred to in Bylaw No. 2017-06,
[Redacted] adopted by the Rural Municipality
of Antelope Park No. 322.

This photocopy is a true copy of the original document, which has not been altered in any way.

Name: Robert Rush
Signature: [Signature]
Title: Administrator
Signed at Marango, Saskatchewan on: March 20, 2019

Zoning District Map
Rural Municipality of Antelope Park No. 322
Insert 2: Hamlet of Hoosier



AR

- Legend**
- AR - Agricultural Resource District
 - H - Hamlet Residential District
 - Boundary
 - Major Highway
 - Rural Road

[Redacted]
Reeve

[Redacted]
Administrator



Seal




AR

This is the Zoning District Map,
referred to in Bylaw No. 2017-06,
adopted by the Rural Municipality
of Antelope Park No. 322.

**APPROVED
REGINA, SASK.**

JAN 09 2020

[Redacted]
Assistant Deputy Minister
Ministry of Government Relations



This photocopy is a true copy of the original document, which has not been altered in any way.

Signed: [Redacted]
Title: Administrator
Date: March 20, 2019
Signed at: Marengo, Saskatchewan on