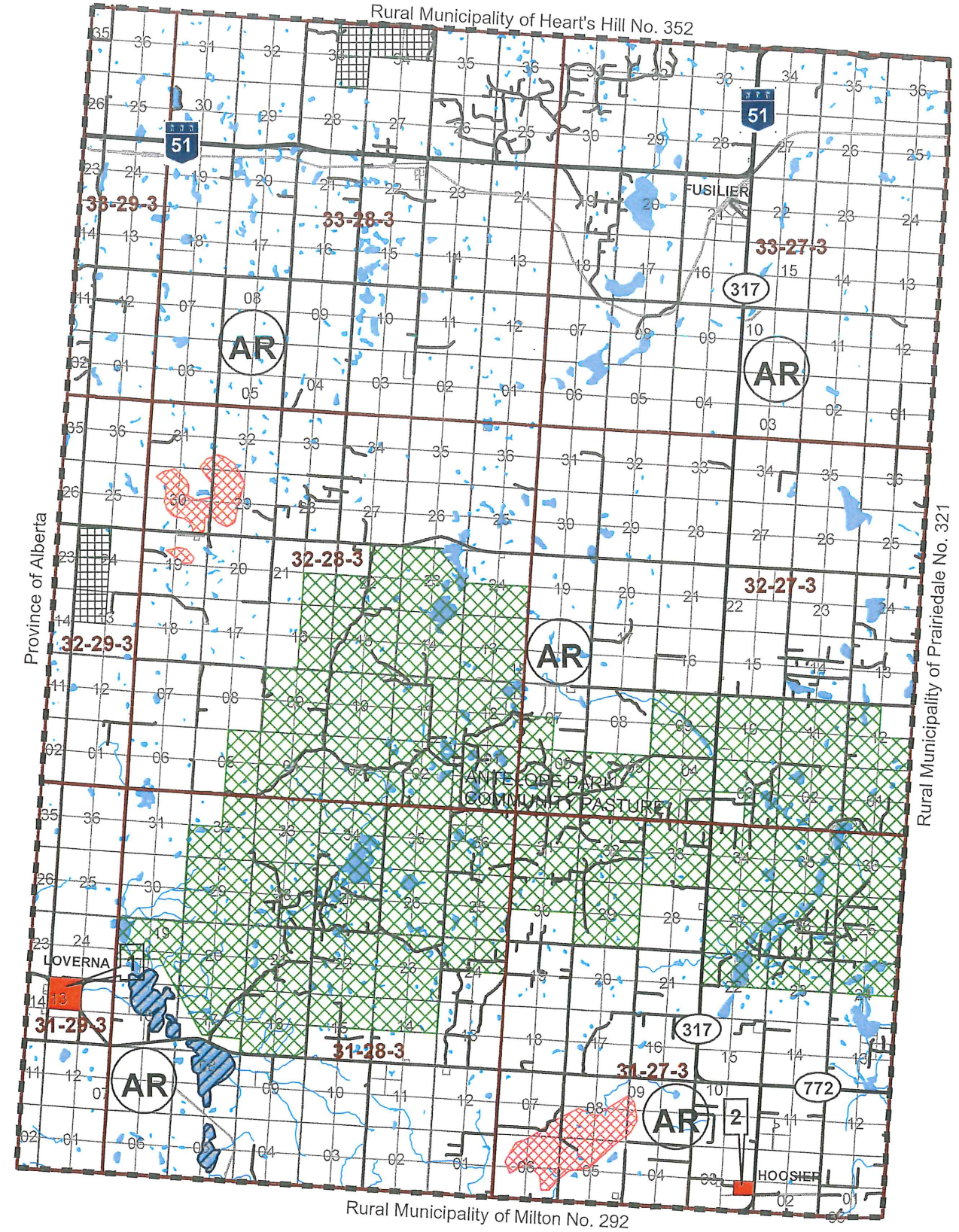
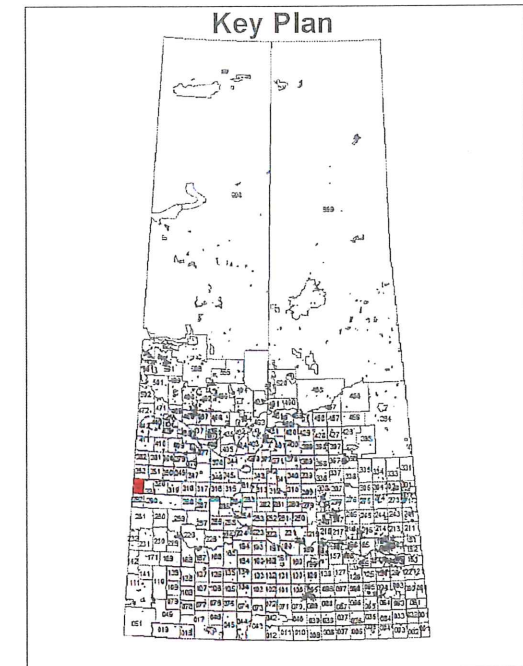


Zoning District Map

Rural Municipality of Antelope Park No. 322



Legend

- AR - Agricultural Resource District
- CR - Country Residential Acreage District
- H - Hamlet Residential District
- C/I - Highway Commercial/Industrial District
- FH - Flood Hazard Overlay*
- SH - Slope Hazard Overlay**
- ES - Ecological Sensitive Overlay***
- Boundary
- Major Highway
- Rural Road
- Watercourse
- Waterbody
- Community Pasture
- Township

Hamlet of Loverna : **Insert 1**
 Hamlet of Hoosier : **Insert 2**

**APPROVED
 REGINA, SASK.**
 JAN 09 2019

 Assistant Deputy Minister
 Ministry of Government Relations

Reeve

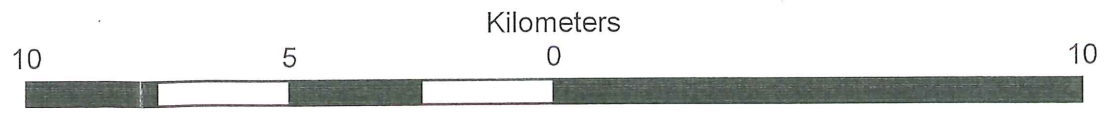
Administrator



Seal

Note: *Flood Hazard Overlay is based on local knowledge and requires further studies to determine the proper 1:500 year flood elevation (i.e. floodway and flood fringe areas) as per the Planning and Development Act, 2007 and Statements of Provincial Interest.
 **Slope Hazard Overlay is based on 15-30% Slope information from the AgriMap-Saskatchewan interactive map by Agriculture and Agri-Food Canada.
 ***Ecological Sensitive Overlay is based on the Representative Areas Network dataset from Information Services Corporation's GeoSask website (www.geosask.ca).

This is the Zoning District Map, referred to in Bylaw No. 2017-06, adopted by the Rural Municipality of Antelope Park No. 322.

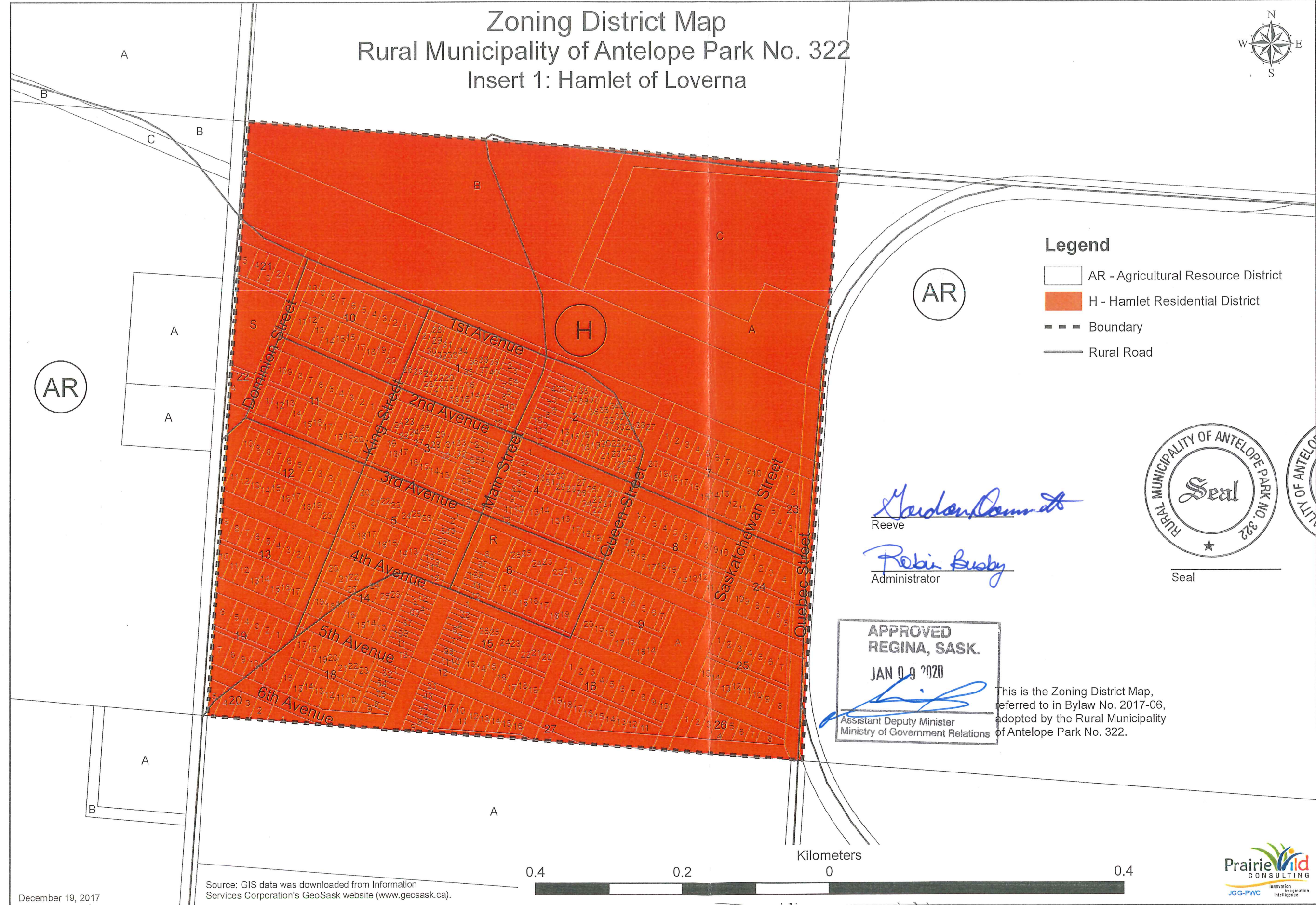


This photocopy is a true copy of the original document, which has not been altered in any way.
 Name: Robin Busby
 Signature: Robin Busby
 Title: Administrator
 Date: March 20, 2019
 Signed at: Marengo, Saskatchewan on

Zoning District Map

Rural Municipality of Antelope Park No. 322

Insert 1: Hamlet of Loverna




Legend

- AR - Agricultural Resource District
- H - Hamlet Residential District
- Boundary
- Rural Road

AR

H

AR



Heather Dumortier
Reeve

Robin Busby
Administrator

Seal


APPROVED
REGINA, SASK.
JAN 09 2020
[Signature]
Assistant Deputy Minister
Ministry of Government Relations

This is the Zoning District Map, referred to in Bylaw No. 2017-06, adopted by the Rural Municipality of Antelope Park No. 322.

This photocopy is a true copy of the original document, which has not been altered in any way.

Name: *Robin Busby*
Signature: *Robin Busby*
Title: *Administrator*
Date: *March 20, 2019*

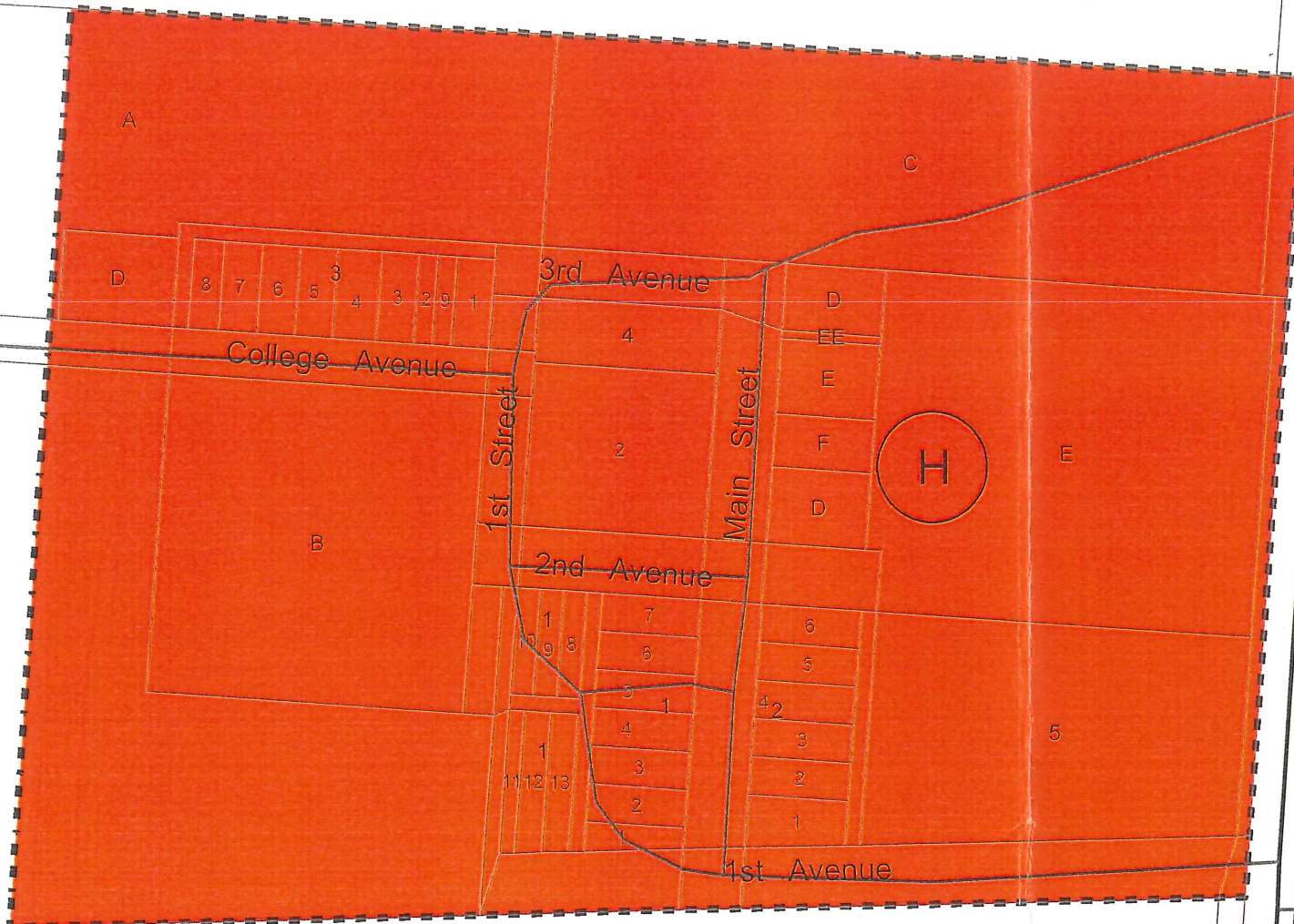
Signed at: *Marengo, Saskatchewan* on _____ Date _____



Zoning District Map

Rural Municipality of Antelope Park No. 322

Insert 2: Hamlet of Hoosier





AR

- Legend**
- AR - Agricultural Resource District
 - H - Hamlet Residential District
 - Boundary
 - Major Highway
 - Rural Road

Ardan Demmett
Reeve

Robin Busby
Administrator



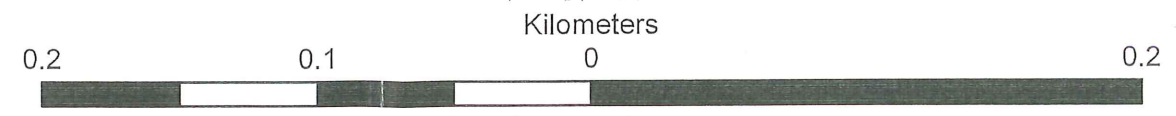
AR

**APPROVED
REGINA, SASK.**

JAN 09 2020

[Signature]
Assistant Deputy Minister
Ministry of Government Relations

This is the Zoning District Map, referred to in Bylaw No. 2017-06, adopted by the Rural Municipality of Antelope Park No. 322.



This photocopy is a true copy of the original document, which has not been altered in any way.

Name: *Robin Busby*
Signature: *Robin Busby*
Title: *Administrator*
Date: *March 20, 2019*

Signed at Marengo, Saskatchewan on