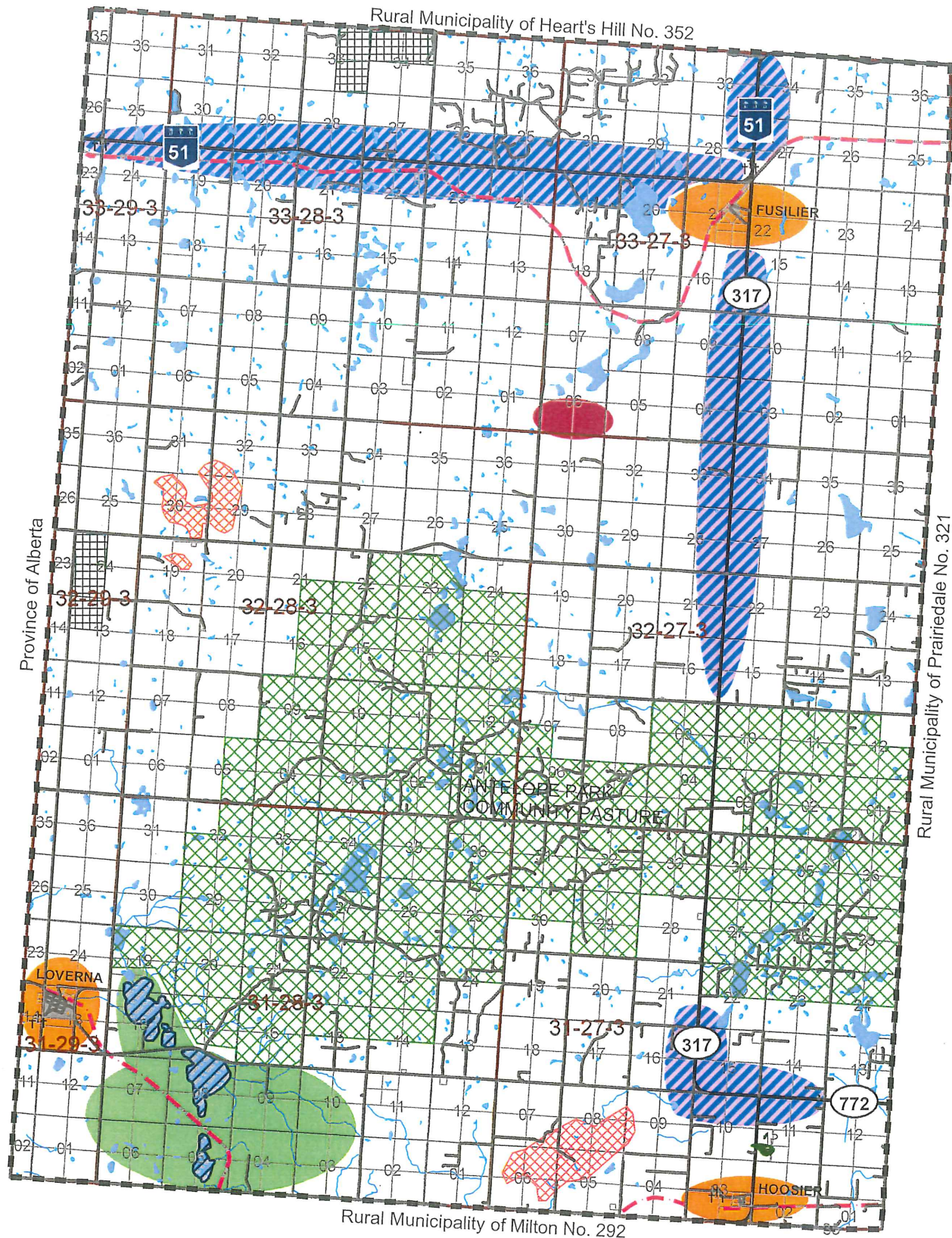
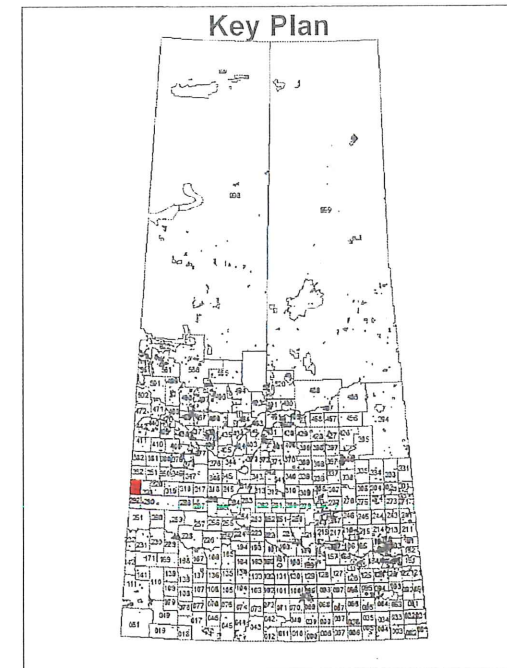


Future Land Use Map Rural Municipality of Antelope Park No. 322



Legend

- Proposed**
- Country Residential
- Highway Commercial/Industrial
- Green Space
- Special Use (Observatory)
- Trail
- Existing**
- Boundary
- Major Highway
- Rural Road
- Watercourse
- Waterbody
- Wetland
- Community Pasture
- Potential Flood Prone Area*
- Potential Slope Instability Area**
- Ecological Sensitive Area***
- Township
- Golf Course
- Cemetery

APPROVED
REGINA, SASK.
JAN 09 2020
[Signature]
Assistant Deputy Minister
Ministry of Government Relations

[Signature]
Reeve

[Signature]
Administrator

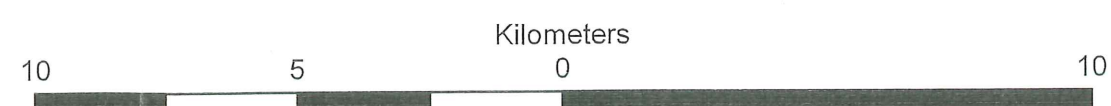
[Signature]
Administrator

[Signature]
Administrator

Seal

Seal

Note: *Potential Flood Prone Areas are based on local knowledge and require further studies to determine the proper 1:500 year flood elevation (i.e. floodway and flood fringe areas) as per the Planning and Development Act, 2007 and Statements of Provincial Interest.
**Potential Slope Instability Areas are based on 15-30% Slope information from the AgriMap-Saskatchewan interactive map by Agriculture and Agri-Food Canada.
***Ecological Sensitive Areas are based on the Representative Areas Network dataset from Information Services Corporation's GeoSask website (www.geosask.ca).



This photocopy is a true copy of the original document, which has not been altered in any way.

[Signature]
Name
[Signature]
Signature
The
[Signature]
Title
Date
Signed at Marengo, Saskatchewan on March 20, 2019